



Time Booksellers

Dealers in Rare and Collectable Books
Proprietors: Maureen & Philip Fraher



Selection of Items at ANZAAB 09 Book Fair

76651. **AMUNDSEN, ROALD.** *The South Pole.* An Account of the Norwegian Antarctic Expedition in the "Fram", 1910-1912. Translated from the Norwegian by A. G. Chater. Two Volume's. First English Edition: Thick med. 8vo: Vol. I, pp. xxxvi, 392: Folding tinted General Map of the South Polar Region at the end, 1 other map, 57 plates: Vol. II, pp. x, 450: 2 folding and 2 full page charts, 16 other maps and charts, 43 plates, 7 text figures, folding sectional diagrams of the Fram, 5 scientific appendices, index; Bound in the original dark maroon cloth, title's lettered in gilt on spines and front boards, decoration of coloured Norwegian flag on spines and front boards, top edges gilt, the covers are a little marked corners bumped, they have new endpapers and there is a previous owners name on the half title page of Vol. I; otherwise a very clear bright set. London, John Murray, 1912 *Good sets have become scarce in recent years.* \$3500

71506. **BARTHOLOMEW** *The Royal Atlas & Gazetteer of Australasia.* First Edition: 4to; 28 double page coloured maps, original decorated pebble grained red cloth, boards a little rubbed otherwise a very good clean copy. London; T. Nelson and Sons, Paternoster Row Edinburgh, and New York. 1890. \$350



76646. **BLADEN, F. M;** Editor. *Historical Records of New South Wales* Seven volumes in eight, and a quarto volume of charts. First Editions: 8vo; Vol. I. Part II. Cook, pp. xlii, [ii], 526; Vol. I, Part II. Phillip 1783-1792, pp. xxxiv, 748; Vol. II. Grose and Patterson 1793-1795, pp. xxviii, 936; Vol. III. Hunter. 1796-1799, pp. xxxviii, 856; Vol. IV. Hunter and King 1800, 1801, 1802, pp. xlv, 1066; Vol. V. King. 1803, 1804, 1805. pp. lxxviii, 866; Vol. VI. King and Bligh. 1806, 1807, 1808, pp. lxxv, 875; Vol. VII. Bligh and Macquarie 1809, 1810, 1811, pp. lx, 690; Quarto volume of Charts to accompany Vol. I. Part I. Each volume illustrated with numerous coloured illustrations and maps many of which are folding. The eight volumes of text are uniformly bound in contemporary full leather bindings, raised bands, titles in gilt on spine, extensive gilt decoration to spines and boards a very handsome set in very good condition. The quarto volume of charts is in the original embossed black cloth binding and are in excellent condition. Sydney, Government Printer, 1892 - 1903. *The complete work with the uncommon quarto volume of charts.* \$7000

69167. **BRETON, LIEUT. (WILLIAM HENRY).** *Excursions in New South Wales, Western Australia and Van Dieman's Land.* During the Years 1830, 1831, 1832 and 1833. First Edition; 8vo; pp. xii, 460; b/w landscape frontispiece, 1 b/w plate, appendix, errata; early rebound in modern quarter leather with green cloth; title lettered in gilt on black label on spine, foxing to title page, frontispiece and plate; otherwise a very good clean copy. London, Richards Bentley, New Burlington Street. 1833. *Ferguson 1631.* \$1250

73035. **CHRISTIAN, C. S; PATERSON, S. J; PERRY, R. A; SLATYER, R. O; STEWART, G. A; TRAVES, D. M.** *Survey Of Townsville - Bowen Region, North Queensland, 1950.* Land Research Series No. 2. 4to; pp. 88; 8 pages of plates, 3 fold-out maps in pocket at rear; stiff wrapper, spine faded, previous owner's name on title page, a good copy. Melbourne, Commonwealth Scientific and Industrial Research Organization, 1953. \$75

63966. **CHUBB, WILLIAM; Compiler.** *Jubilee Souvenir Of The Municipality Of Newtown.* First Edition; 4to; pp. 200; numerous b/w illustrations; original black cloth, title in gilt on front, endpapers browned, flecking to page edges, insect damage to cloth, spine and corners bumped, good copy. Sydney, The Austral Press, 1912. *Important, not only for the extensive biographical information of the time but for the numerous street scene photographs.* \$400

65057. **CHURCHWARD, DR. ALBERT.** *The Signs And Symbols Of Primordial Man.* The Evolution Of Religious Doctrines From The Eschatology Of The Ancient Egyptians. Second Edition; 8vo; pp. xxiii, 512, large coloured fold out frontispiece of an Egyptian illustration, 9 full-page illustrations some coloured and fold out, numerous text illustrations, fold out map of the world showing routes of movement of man; errata, appendices, index; original red cloth, title and author in gilt on spine and cover, some foxing to endpapers and fading to spine, otherwise a very good copy. London, George Allen & Company, Ltd, 1913. *Second Edition with corrections of printing errors and fresh matter added. Signs and Symbols of Man from the First Pygmies. The first 3 chapters cover Masonic history, connections with Egyptians, Mayans, Mexicans and Assyrians. Chapter 4 covers totemism, cults, signs, circumcision within the Australian Aborigines and tracing that origin to Egypt. Subsequent chapters cover man in every part of the world and their religions from Baal to Christianity.* \$350

75408. **COLLIER, JEREMY.** *The Emperor Marcus Antoninus His Conversation With Himself Together With The Preliminary Discourse Of The Learned Gataker.* As Also, The Emperor's Life, Written by Monsieur D'acier, and supported by the Authorities Collected by Dr. Stanhope. To which is added the Mythological Picture Of Cebes The Theban, &c. Translated Into English From The Respective Originals. First Edition; 8vo; pp. 276, last 4 blank; portrait frontispiece; full leather binding; gilt decoration to boards; ornate gilt decoration to spine; title in gilt on title label; very good contemporary spine repair at some; marbled endpapers; .bookplate affixed to fixed endpaper and 2 loose bookplates of previous owners; small closed tear on title page; foxing to pages; a good copy. London, Printed For Richard Sare, at Grays-Inn-Gate in Holborn. MDCCI. [1701.] *Written with some of the s letters substituted with an f as is usual up until the 1790's. Interesting views from an Emperor on philosophy, life, soldiers, epicureans, stoics, meditations and customs of people. Loved his Meditations including the phrase "Death Stands At Your Elbow Make the Most Of Every Minute", Previous owner bookplates with armorial designs. of William Charles de Meuron - Earl Fitzwilliam, F. Manley Sims, and the right honourable Thomas Lord Viscount Weymouth Baron Thynne of Warminster, 1704.* \$500



73085. **CUNNINGHAM, P. Surgeon, R.N.** *Two Years in New South Wales; A Series Of Letters Comprising The Actual State Of The Society In That Colony; Of It's Peculiar Advantages To Emigrants; Of It's Topography, Natural History, &c. &c.* Two Volumes Rebound; First Editions; Both volumes; 8vo; recent quarter leather binding over marbled boards; new endpapers; title and author in gilt on spine; uncut pages; Volume 1; pp. xii; 352, has

half title page; foxing to page edges; Volume 2; pp. 346, [ii] pages ads at rear [iii] for Henry Colburn books; both volumes good copies. London, Henry Colburn, 1827. *Ferguson 1109 calls for book advertisements (ii) in Vol 1. This copy doesn't have them. Peter Cunningham was surgeon-superintendent on four convict transport ships. He then spent four years in the colony of New South Wales. These volumes are considered to be one of the best observations of life in the colony in the 1820s provides a manual for all of the reasons desirable to emigrate to Australia and how commerce, banking and shipping is conducted there. Also included is slang words and an excellent description of "Currency" or native born Australians compared to the "Sterling" or those born in the Mother Country and comparisons between London and the new colony.* \$850

74558. **DAVIDSON, D.** *A Connected History Of Early Egypt, Babylonia, And Central Asia.* An Original Co-ordination Of The evidences By Modern Methods Of Graphical Analysis And Narrative Sequence. First Edition; Lge 8vo; pp. 21 plus 30 folding charts with text; folding frontispiece map; original black cloth; title and author in bright gilt on spine; foxing to early and late pages; water marks to top and bottom of dustjacket; small chips and tears to spine; a good copy. Leeds. D. Davidson, 1927. *Rare in dustjacket. Includes Table of Eratosthenes, lists of Josephus, Book of Sothis, chronology of the First twelve Egyptian Dynasties, the lives of Mertitefs, Sekhemkara, Festival of Udimu, Ancient Egyptian Deluge traditions and chronology, Phoenix. Epoch of Horus, Hebrew and Egyptian Epochs, The Cradle of Civilization, Abrahams departure from Ur, Herodotus, Amorite invasion of Egypt and much more.* \$350

54913. **DUNMORE LANG, JOHN.** *Brief Notes Of The New Steam Postal Route/ from Sydney and New Zealand/ To London/ By San Francisco And New York/ As also of the Return Route/ By the P.&O. Company's Line/ From London By Venice And Suez.* 8vo; pp. 65; stiff wrapper, light foxing to title page, good copy. Sydney, William Maddock, 1875. \$130

78215. **FARGHER, P.** *Rifle Shooting.* Melbourne Rifle Club Second Edition; Oblong 8vo [14 x 10.5 cm]; pp. vi, 118; some drawings and tables; green boards with gilt title and design on front; no title on spine; insect damage to boards and spine; foxing to free endpapers; a good copy. Melbourne, Rankine, Dobbie & Co, [circa 1910]. *Brilliant book has advertisements for BSA War Office Miniature Rifle on fixed endpaper, Miniature Targets advertisement on frontispiece for James W. Rosier Guns and Cartridges, The authors second book covers position, windage, elevation, light, mirage, sling, team shooting, coaching, disappearing targets, moving targets, miniature rifle shooting.* \$150

75030. **FINLAYSON, J. C.** *Life And Journeyings In Central Australia.* 8vo; pp. 76; b/w illustrations; stiff wrapper, very good copy. n.p. Printed; Melbourne, Arbuckle, Waddell Pty. Ltd., 1925. \$225



70357. **FOSTER, STEPHEN GLENN.** *Edward Deas Thomson And New South Wales* First Edition; pp. 460; printed single side only; original typescript bound for author; signed by author and inscription to A.T. Yarwood on front free endpaper; bibliography, red boards with title in gilt on spine; light bumping on edges and corners, a very good copy Armidale, Stephen Foster, 1975. *Later published in a much shorter form by Melbourne University Press. The remarkable life of a long time Colonial Administrator and his internal view of the social life and politics that shaped Australia. Mr. Thomson was a driving force in the Colony of New South Wales promoting uniform postage and the first railway and corresponded with Florence Nightingale on hospital improvements and the introduction of Nightingale nurses to New South Wales. Historical information on Sydney Cove, Alexander Macleay, Convicts, Richard Bourke, Lord Bathurst, La Trobe, Samuel Marsden, Lord Glenelg, the account of Governor Gipps is particularly illuminating and almost a biography in its own right. The source references for this work are numerous and exact.* \$350



79359. **FOWLER, THOMAS WALKER.** *Notes On The Dookie And Katamatite Tramway.* 8vo; pp. 13; 50cm x 76cm fold-out map (folds down to 16 parts), map titled; Plan to accompany Notes on Dookie & Katamatite Tramway; stiff stapled wrapper, minor damaged to spine, otherwise a good copy with map in fine condition. Melbourne, J. C. Stephens, n.d. c. 1890. \$450

79022. **GOODHARDT, J. C. A** *Souvenir Of Broken Hill.* Limited Edition; 4to; unpaginated (28); 12 plates tipped-in; stiff wrapper, illustration pasted to front wrapper, very good copy. n.p. n.d. (c. 1925). \$225



77298. **GOULD, JOHN.** *The Birds of Australia* Facsimile Edition of 8 large folio volumes; 681 coloured plates in total; bound in publisher's vinyl imitation morocco; gilt title on spine; gilt bands and decoration to spine; gilt decoration to boards; vol. 1. pp. ciii, 14, 36 plates of birds, introduction, table of ranges of species including New Zealand,

New Guinea, preface, dedication page to Queen Victoria, list of subscribers, general index to first 7 volumes; vol. 2. 104 birds; vol. 3. 97 birds; vol. 4. 104 birds; vol. 5. 92 birds; vol. 6. 82 birds; vol. 7. 85 birds; vol. 8. 81 birds is the supplementary volume with its own index; top of pages tinted; all are fine copies. Melbourne, Lansdowne Press Pty Ltd, Australia; 1972-1975. (Original editions printed in London, 1848-1869) *This facsimile of Gould's massive work that was originally published in parts between 1840 and 1848, the supplementary volume 8 was originally published in 1869 and covers birds discovered between 1848 and 1869. This work provides beautiful hand coloured lithographed plates of each then known bird in Australia and also some from New Zealand including the Owen's Apteryx. The text accompanying the plates gives a full description of the birds plumage and variations between sexes, during breeding seasons, distribution, and also tributes to by whom, when, where specimen collected and possibilities of further members of the species existing. Gould also sometimes notes nests and eggs as in the Wedge Tailed Eagle and interesting asides, such as the Tasmanian Aborigines being extinct. This Facsimile Edition limited to about 500 sets which are now scarce with few sets being offered for sale.* \$6000

72707. **GRAY, ROBERT.** *Reminiscences Of India And North Queensland 1857-1912.* First Edition; pp. xiv, 272, folding map at rear, original red boards with impressed title on front and title in gilt on spine; some bumps to corners and edges; some foxing to page edges, some foxing to early and late pages; a good copy. London, Constable And Company, 1913. *An excellent account of life in North West Queensland in the later part of the nineteenth century, also an interesting account of Seige of Luchnow.* Johnston F. 571. \$450



74840. **GULLICK, W. A.** *The Seals of New South Wales.* 8vo; pp. 24; numerous b/w illustrations, original red cloth, title in gilt on front board, a very good copy. n.p. (Sydney, William Applegate Gullick, Government Printer), 1921. *Associated magazine article.* \$120



78905. **HANSON, WILLIAM.** *The Pastoral Possessions Of New South Wales.* Alphabetically Arranged In The Eastern, Central, And Western Divisions With The Names Of The Pastoral Holders Of The Crown, The Land, District And County In Which Each Holding Is Situated, The Area Is Acres, The Annual Rent And Lease Fee, The Rate Per Acre And Per Section For Each Leasehold And Resumed Area Respectively, With Copious Indices And a Map. First Edition; 8vo; pp. xxxii, 520, plus pp. xvi of ads; large folding colour frontispiece map; some fading to spine; otherwise a very good copy. Sydney, Gibbs, Shallard, & Co, 1889. \$750

71596. **HILL, The Honourable RICHARD, THORNTON, The Hon. GEORGE.** Co-authors. *Notes On The Aborigines New South Wales.* 8vo; pp. 8 pages of text, bound in brown cloth boards, title in gilt on spine, with blank pages at rear; lacks wrappers which include cover title, with only light foxing; a neat tight binding of a very good copy. *Ferguson. 10426. Hill and Thornton give first hand descriptions of Aborigines they knew and provide a wonderful account of their lives, beliefs and language.* \$150

55921. **HORNE, R.H.** *Australian Facts and Prospects.* To Which is Prefixed the Author's Australian Autobiography. 8vo; pp. xii, 258; appendices; bound in contemporary binding with new endpapers; half leather binding with marbled paper; minor rubbing to boards; light scuffing to board edges; otherwise a very good copy. Ferguson 10545 London, Smith, Elder and Co. 1859. (MDCCCLIX). \$300

72229. **HUGHES, JOSIAH.** *Australia Revisited In 1890. And Excursions In Egypt, Tasmania And New Zealand.* Being Extracts From The Diary Of A Trip Around The World. Including Original Observations On Colonial Subjects And Statistical Information On The Pastoral, Agricultural, Horticultural, and Mining Of The Colonies. First Edition; 8vo; pp. xvi, 500, 4 pages ads; portrait frontispiece with fly paper; black endpapers; folding colour map of Australia, green cloth decorated with gilt; slight separation on front hinge; unsigned inscription from the author in ink on title page, previous owners name and address on front free endpaper; otherwise a very good copy. London, Marshall, Hamilton, Kent & Co, 1891. *Ferguson 10636. Arriving in Melbourne author travels extensively by rail naming many townships visits Ballarat, by rail to Buninyong for horse racing and other entertainments, Sebastopol, Ballarat Welsh Eisteddfod, Geelong, Queenscliffe, to Sydney, Blue Mountains, Botany Bay, Port Jackson, Coojee Bay to Launceston, Hobart, Mount Wellington, The Derwent River, to Melbourne a visit to the "NEW" Princess theatre which is lighted by the Electric light and has a sliding roof, and a system of waterfalls amongst rockeries and ferns, enormous buildings of from 8 to 12 stories, the Cyclorama of the Battle of Waterloo, the Aquarium, New Zealand and back home. Appendix containing the complete Queensland Handbook, also copious extracts from handbooks of other Australasian Colonies to which are added cuttings from newspapers, "Home" and Colonial. Page at back advertises steamship voyages from Melbourne by Huddart, Parker and Co. including Steamships Coojee, Courier, Excelsior, Despatch, and Packet Steamer Newcastle. Articles on the Australia Irrigation Colonies and full page advertisement for the Orient Line steamers. Visits daughter and son in law Cecil W. Jones.* \$450

41951. **HUNTER, JOHN;** Esqr. Post Captain in his majesty's navy. *An Historical Journal of the Transactions at Port Jackson and Norfolk island, with the Discoveries which have been made in New South Wales and in the Southern ocean, since the publication of Phillip's Voyage, compiled from the Official Papers; Including the Journals of Governors Phillip and King, and of Lieut. Ball; and the Voyages From the first Sailing of the Sirius in 1787, to the Return of that Ship's Company to England in 1792.* Illustrated with seventeen Maps, Charts, Views, & other embellishments, Drawn on the Spot by Captains Hunter, & Bradley, Lieutenant Dawes, & Governor King. First Edition; Thick Roy. 4to.; pp. [viii](List of Subscribers, 6pp., last blank, & List of Plates, verso blank), [viii](Contents), 584(last blank); portrait frontispiece, title-vignette, 2 folding & 3 full-page charts (a few minor tears well-repaired), 10 plates, finely bound in period-style full tree calf, spine richly gilt, by Aquarius. a very good tall copy, with the title-page entire. Printed for John Stockdale, Piccadilly, January 1. 1793. *Ferguson 152; Wantrup, Pp. 68-71. Apart from the work's general and obvious importance, it should be noted that the plate "View of the Settlement on Sydney Cove, Port Jackson 20th August, 1788", Drawn by S. Dayes from a Sketch of I. Hunter, executed less than eight months after the arrival of the First Fleet, is the earliest pictorial representation of the settlement.* \$9000





41958. **JACK, ROBERT LOGAN.** *Northmost Australia. Three Centuries of Exploration, Discovery, and Adventure in and around the Cape York Peninsula, Queensland.* With a Study of the Narratives of all Explorers by Sea and Land in the Light of Modern Charting, many Original or Hitherto Unpublished Documents, Thirty-Nine Illustrations, and Sixteen [actually 17 including Index map] Specially Prepared maps. First Edition; Thick Lge. 8vo; Volume I. pp. xvi, 366.

portrait frontispiece, 20 portraits of explorers, 9 folding maps in pocket (including Index map); Volume II. pp. xiv, 367-768. 18 portraits of explorers, 8 folding maps in pocket, 3 indices; both volumes in original green cloth, title lettered in gilt on spines, original dustjackets, some foxing on edges and endpapers but otherwise a very good set, scarce to find set with dustjackets intact. London, Simpkin, Marshall, Hamilton, Kent & Co. Ltd., 4 Stationers' Hall Court. 1921. *An important work which contains, among numerous other narratives, rare accounts of explorations which are virtually unprocurable in original form, e.g., those by William Carron, William Hann, James Mulligan, George Dahrymple, Donald Laing, J.T. Embley, Tasman, James Cook, Philip Parker King, J. Beete Jukes, Torres, Quiros, Ludwig Leichhardt, Edmund Kennedy, Landsborough, John McKinlay, Frank Jardine, and others. Including also the not unimportant explorations of the Author. Also voyages of the Peras, Arnem, Aernem, Buijs, Rjider, Pandora, Hornuzer, Chesterfield, Investigator, Mermaid, Charles Eaton, L' Astrolabe, La Zelee, Fly, Bramble, Prince George, Midge, Rattlesnake, Basilisk and more.* \$1600

72268. **KING, PHILLIP PARKER.** *Narrative Of A Survey Of The Intertropical And Western Coasts Of Australia Performed Between The Years 1818 And 1822.* With An Appendix Containing Various Subjects Relating To Hydrography And Natural History. First Edition, second issue; 8vo; Two volumes; light foxing and marks to some pages of text and illustrations; Vol. 1; pp. xxx, last blank, 456; b/w frontispiece; 1 large folding chart, 7 aquatint plates and 5 woodcuts; errata slips bound in at rear; Vol 2; pp. viii, 637; 1 chart, 6 aquatint plates one folding, 3 woodcuts; contemporary full calf bindings, gilt trim to boards, gilt bands to spine, half titles in gilt on spine, re-backed preserving spine; a nice set London, John Murray, Albemarle-street. 1827. *Published from King's journals written on his voyages of exploration. Phillip Parker King son of Philip Gidley King the first Australian born Hydrographer and maritime explorer was born on Norfolk Island. These volumes cover three voyages on HMS Mermaid and one on HMS Bathurst south through Two Fold Bay to Van Diemen's land and through Bass' Strait and also north through the Gulf of Carpentaria along to Timor. Extensive detailed text covers attack by natives, Bass' Strait, Van Diemen's Gulf, Barrow Island, Port Jackson, Endeavour River, Sydney Cove observations on the state of the colony, native butts and more. Vol 1 plates include Raffles Bay, chart of north west coast, Goulburn Island, natives at St. Asaph Bay, Port Macquarie and River Hastings and more. Volume 2. has extensive appendices of 389 pages which covers meticulous sailing directions and description and appraisals of the Ports, Islands, landmarks, bearings and Coast. There are approx. 160 pages of the appendix which cover almost every species collected on the expedition in a detailed list by John Edward Gray including Dingo [does not bark], catalogue of insects collected by Captain King approx 30 pages; also 24 pages on molluscs, general remarks of the coast by Allan Cunningham, also equipment needed to collect geological specimens; appendix c includes general sketch of the coast, list of rocks, aspect of shores, range of coastline and more, appendix D is Comparative table of the languages of the natives, with general remarks. Ferguson 1130, Wantrup. 84b.* \$5000



74750. **LAWRENCE, T. E.** *A Brief Record Of The Advance Of The Egyptian Expeditionary Force.* Under The Command Of General Sir Edmund H. H. Allenby, G. C. B., G. C. M. G. July 1917 to October 1918. Compiled From Official Sources. Second Edition; Lge. 4to; pp. (vi), 113, 112; portrait frontispiece, 56 maps; papered boards, spine and corners bumped, heavy insect damage to boards, browning to endpapers, a good copy. London, His Majesty's Stationary Office, 1919. *O'Brien A012. T. E. Lawrence's contributions (see O'Brien A011) are not attributed to him but are compiled from his notes.* \$450



62930. **LAWSON, CAPTAIN J. A.** *Wanderings in the interior of New Guinea* First Edition; 8vo; pp. viii, 283; tinted lithograph frontispiece, folding map, modern half calf binding, raised bands, titled lettered in gilt on spine, very good copy. Loosely inserted is Vol 13 No 11 of *Bibliomane* issue 177 which has an article by Walter W. Stone, titled "Who was "Captain Lawson"-Temporarily of New Guinea" this article outlines the mystery of the authors identity and looks at a number of possibilities but does not solve the mystery. London:

Chapman & Hall, 193, Piccadilly. 1875. *The frontispiece is a coloured reproduction of Mount Hercules which the author claimed to have discovered, and to have climbed its 32,783 feet in a day (Mount Everest is a only 29,000 feet), the folding map has all the marks of authenticity, dates, latitudes, rivers, mountains, and comments. The publisher, a reputable firm gave the outward appearances of reliability. A curious book of "Imaginary Travels".*

\$790

78961. **LONDON** *Extended Tape Indicator Map Of London* An Alphabetical List Of More Than 7,000 Streets To Accompany. In Which Every Street Or Public Building Required Can Instantly Be Found By Means Of A Tape. small 8vo; pp. 72; large folding linen backed coloured map [90 x 62 cm]; bright clean dark blue boards with gilt half title on spine, gilt full title with publisher on front board; boards have blind print design front blackened to highlight; previous




owner's ink name and date on inner page; pages have some uniform browning; 1 page has partial separation not affecting integrity; a very good copy. London, C. Smith & Son, n.d. circa 1890. Paper label over publisher on title page says George Philip & Son, Ltd, The London Geographical Institute, 32 Fleet Street London, E.C. *Also a visitors' guide to the Public Buildings Theatres, and Places of Amusement in London and the environs, With a complete list of Railway Stations. Perhaps sadly there are locations of 12 work houses in this map but also areas of Whitechapel where the Jack the Ripper murders occurred.* \$200

71592. **MAIRE, JACOB LE ; SCHOUTEN, WILLEM.** *Mirror Of Australian Navigation by Jacob Le Maire.* A facsimile of the "Spiegel der Australische Navigatie..." Being an account of the voyage of Jacob Le Maire and Willem Schouten 1615-1616, published in Amsterdam in 1622. With an introductory essay by Edward Duyker New South Wales History Fellow and English text by Alexander Dalrymple. Facsimile Edition (Australian Maritime Series Number Five); quarter leather; large 8vo pp. 66, last page blank; 4 maps including double page map of the world dated 1619; smaller world map 1612, colour facsimiles of journals, several colour illustrations; a fine copy. Sydney, Hordern House, 1999. *Limited Edition of 950 copies bound in quarter goat skin with marbled boards. Le Maire was a believer in the existence of a "Southland". Single colour page illustration of natives in sailing vessel with fireplace on board, colour illustration of Cocos Island, colour illustration of island of Horn, double page colour map of New Guinea and West Coast of South America and more.* \$350



52483. **MEREDITH, LOUISA A.** *Our Island Home, A Tasmanian Sketch Book* The Plates printed in Autotype, from the Author's Pencil Drawings. First Edition; Lge. 4to; pp. (ii), 44; text and pagination on one side only; illustrated title page, 12 full page Autotype plates from the author's pencil drawings; original cloth covered boards with blind stamped decorations to front and rear boards, title on front board and spine in gilt, gilt to all sides of page edges; minor mark to rear cloth, some minor bumping to corners of boards and to head and tail of spine.

Very clean, bright, and tight, quite an exceptional example of this book. Hobart Town, J. Walch and Sons, 1879. \$1300



63742. **MAITLAND, H. N.** *New South Wales 1920-1923 Australia.* Oblong 4to. pp. 496; numerous b/w. illustrations, dark red original cloth, title lettered in gilt on front boards and spine, gilt coat of arms decoration on front boards, board a little bumped on corners, minor insect damage to endpapers, pages clean bright and crisp, good copy. Sydney, John Sands, 1923. \$300



78461. **LEUNIG, MICHAEL.** *The Second Leunig.* A Dusty Little Swag. Limited Edition; oblong 8vo; pp. approx 130; profusely illustrated; original white cloth, title lettered in black on spine, illustrated slip case, minor chipping to corners, otherwise a very good copy. Sydney, Angus And Robertson, 1979. *Limited Edition of 300 signed copies of which this is number 285. Scarce.* \$300

78495. **MEN OF QUEENSLAND** *Men Of Queensland.* Representative Of The Public, Professional, Ecclesiastical And Business Life of Queensland As Existent In The Year 1928 A.D. Private Edition; 8vo; pp. 420; 1 colour plate, 210 b/w caricature portrait plates; black boards with gilt title on spine and front also gilt borders; light wear to top of spine and corners; previous owners name in ink on title page; a good copy. Brisbane, The Read Press, 1929. *Caricatures by Will Millar. Consisting of approximately 210 b/w individual caricature portrait plates by Will Millar with photo of faces and quirky attachments also occupation, date of birth, parents, clubs, recreations and home address positions held and sometimes education. printed on one page only other side blank with biographical outline of each. A five-colour wood plate by Adolf Hansen depicts John Oxley overlooking Brisbane river and city.* \$350



40113. **MUDIE, JAMES ESQ.** *The Felony of New South Wales.* Being a faithful picture of the real romance of life on Botany Bay with anecdotes of Botany Bay Society and a plan of Sydney. First Edition; 8vo; pp. viii, 9-362; as is the case with all copies two pages following page 300 are wrongly numbered 293 and 294 and the pages following are numbered 325 -62; marbled endpapers, frontispiece folding map of Sydney 1836, appendix, addenda, half leather binding with brown cloth, raised bands, title lettered in gilt on spine, marbled page edges, inscription on blank page at front, a very good copy. London, Printed by Whaley And Co, 1837. *Ferguson 2312.* \$650

70195. **NUNN, HARRY W; Editor.** *Select Documents Of The Nineteenth Century.* Volume One 1834-1872; Volume Two 1872-1900. Two Volumes; First Edition; thick 8vo; burgundy boards with gilt title and author on spine, decorative gilt on front boards vol. 1; pp. xi, 780; 55 b/w illustrations; index; a fine copy. Volume 2.; pp. xi, 764; 55 b/w illustrations; bibliography; index; a fine copy. Melbourne, National Australia Bank Limited, 1988. *Volume 1 includes large amount on Banks and the banking system, Eureka stockade map, currency, gold and wool. Volume 2; economic expansion and the First Decades of the Dibbs and Grey Smith, banks and busbrangers, Three Queensland Banks, Depression, Bank Reconstruction and the economic recovery of the 1890's.* \$150


56578. **PATON, WALTER; Compiler & Editor.** *Ten Emigration Handbooks.* With Maps. 8vo; Canada Handbook; pp. 96; fold-out map; New Zealand Handbook; pp. 52; 2 fold-out maps; New South Wales Handbook; pp. 46; fold-out map; Victoria Handbook; pp. 45; fold-out map; South Australia Handbook; pp. 37; fold-out map; Queensland Handbook; pp. 51; fold-out map; Western Australia Handbook; pp. 45; lacking map; Tasmania Handbook; pp. 32; fold-out map; Professional Handbook, pp. 207; Emigration Statues And General Handbook; pp. 100; modern card wrappers with title on spine, new endpapers, some maps with small tears, stain on wrapper, good copy. London, Darling & Son, 1906. \$500

67170. **PEEBLES, J.M.** *Three Journeys Around The World.* Or Travels In The Pacific Islands, New Zealand Australia, Ceylon, India Egypt. And Other Oriental Countries In One Volumes. 8vo; pp. (vi), 455; frontispiece, b/w illustrations; original green cloth, title and decoration in gilt on spine and front, spine and corners bumped, flecking to page edges, good copy. Boston, Banner Of Light Publishing, 1898. *Ex-Libris stamp on front free endpaper.* \$150

76480. **PETERSON, EDWARD NORMAN.**

Hjalmar Schacht For And Against Hitler.

A Political-Economic Study Of Germany 1923-1945. First Edition; 8vo; pp. 416; bibliography; red boards with title in gilt on spine and front; some discolouration from tape on various tipped in associated articles in both German and English not affecting text; some pen notes in several languages in margins not affecting text; minor bumps and discolouration to price clipped dustjacket; otherwise a very good copy. Boston, Christopher Publishing House, [1954]. *A rare book almost never found with a dustjacket. An interesting biography of Schacht, a banker economist appointed and later dismissed by Hitler as President of the Reichsbank and a driving force towards Germanys refinace and industrialization after the reparations from WW1. The book provides a close look at a leader in one of the worlds greatest economic revivals who knew Hitler, Goering, Himmler, Chamberlain and Roosevelt. Insights into life under dictatorships and the industrialization of countries. Schacht proposed that a loan should be raised to finance the emigration of every Jew who wanted to leave Germany perhaps prior to his opposition with Hitler and fall from the Reichstag. Bibliography of 22 pages covers The Weimar, Interim, Nuremberg, trial records, Schlachts writings and 26 pages of footnotes.* \$900



70587. **PHILP, J. E.** *Whaling Ways Of Hobart Town.* First Edition; 8vo; pp. 96; 14 full page illustrations; appendix. coloured illustrated wrappers; Tasmania, J. Walch & Sons Pty Ltd, nd. circa 1930's. *From the very start of Hobarts settlement whales were taken because they could provide everything from oil for lighting, ivory and bone for making implements. Reverend Knopwood even records counting fifty or sixty whales at one time in the Derwent River. History of particular whaling ships includes their trips to the Pacific and an interesting episode of piracy and blackbirding by the Grecian. William Lanney perhaps the last full blood male Aborigine shipped with the Whaler Aladdin.* \$220

75055. **POLITZER, L. I.; Compiler.** *Bibliography of Dutch Literature on Australia.* Limited Edition; 4to; unpaginated; pp. 36; 1 map original blue boards with gilt title on spine; Includes loose printed 4 page Omissions and Additions to Alphabetical Text; browning to endpapers; a good copy. Privately printed in Melbourne, 1953. *Limited edition of 100 numbered copies, signed by the compiler this being No. 11. Includes Abel Tasman, Pieter Leupe, Francois Pelsaert, William Dampier, Vlamingh, Matthew Flinders and many more.* \$300



77383. **QUICK, JOHN; GARRAN, ROBERT RANDOLPH.** *The Annotated Constitution Of The Australian Commonwealth.* First Edition; 8vo; pp. xxxv, 1008; original brown cloth, spine faded, spine and corners bumped, title in gilt on spine, light flecking to page edges, light browning to endpaper, dent in edge of board, a good copy. Sydney, Angus and Robertson, 1901. *John McIntosh Young bookplate on front endpaper. Sir John McIntosh Young AC KCMG (17 December 1919 - 6 October 2008) was an Australian jurist. He was the Chief Justice of the Supreme Court of Victoria 1974-91, the Lieutenant-Governor of Victoria 1974-95, and the Chief Scout of Australia 1989-96. Chapters include Ancient States,*

Modern Colonization, Colonial Government in Australia, The Federal Movement in Australia, Commonwealth of Australia Constitution Act and Commentaries on the Constitution. \$1450

74958. **RICHARDS, VYVYAN. T. E. Lawrence.** Book Designer. his friendship with Vyvyan Richards. First English Limited Edition; 8vo; pp. (vi), 20; frontispiece; quarter parchment, pages uncut, a fine copy. Wakefield, Fleece Press, n.d. (c. 1985). *This was a limited edition of 50 bound copies. O'Brien E403 is reference for the standard edition in the notes of which he mentions this special limited edition. O'Brien gives the date of publication as 1986 ?* \$400

73475. **RUSSELL, K.F.** *Catalogue of the Historical Books in the Library of the Royal Australasian College of Surgeons.* Limited Edition; 4to; pp. vii, 152; b/w portrait frontispiece, 39 pages b/w plates, references, corrigenda slip; original red cloth, half-leather binding, a fine copy. Melbourne, Queensberry Hill Press, 1979. *Deluxe edition of 100 signed and numbered copies.* \$100

54141. **RUTTER, OWEN.** *Bligh's Voyage In The Resource.* From Coupang To Batavia, Together With The Log Of His Subsequent Passage To England In The Dutch Packet Vlydi And His Remarks On Morrison's Journal. All Printed for The First Time From The Manuscripts In The Mitchell Library Of New South Wales, With An Introduction And Notes By Owen Rutter, & Engravings On Wood By Peter Barker-Mill. Limited Edition; Folio; pp. 160; b/w illustrations, notes, notes on Bligh's "remarks on Morrisons journal"; decorative blue and brown cloth with title on spine in gilt, top page edge trimmed others uncut, a very good copy. The Golden Cockerel Press, (1937). *Includes loose original prospectus for the publication dated 1937. Bligh's Voyage in the Resource, the sequel to The Log of the Bounty, is limited to 350 copies of which this is 31. printed in Caslon Old Face type on Van Gelder paper. Six wood engravings by Peter Barker-Mill. Facsimiles from the Log.* \$1350

12922. **SATGE, OSCAR DE.** *Pages From The Journal Of A Queensland Squatter.* First Edition; 8vo; pp. 416; portrait frontispiece with tissue guard; 2 folding colour maps of Queensland and world at rear; nice presentation full leather green binding with gilt title on spine; ribs and extensive gilt decoration; authors gift inscription on blank page; bookplate on fixed endpaper; some foxing to pages and back of map; otherwise a very good copy in a fine binding. London, Hurst And Blackett, 1901. *Illustrations include Sydney Harbour, Treasury Melbourne, Brisbane 1862, Rockhampton in flood, kangaroo hunting, Randwick racecourse, Peel River estate, Circular Quay Sydney and more. Authors gift inscription on blank page "To Albert a Dangar of Baroona from his friend the author".* \$1100



71528. **SHAW, GEORGE. *Zoology Of New Holland.*** Facsimile; two volumes; 4to; volume 1; pp. approx. 80 including 12 full page plates; half leather blue cloth covered boards with blind stamp board on front; a fine copy. Volume 2 black cloth with gilt title on spine and blind stamp bird on front board contains 12 loose plates from vol 1 with tissue paper; a fine copy. Adelaide, Friends of the State Library of South Australia, 1998. *Limited Edition of 600 copies 90 of which are numbered this being 38. First illustrations of red belly black snake and also Squirrel Glider or Opposum and lovely illustration of Ground Parrot. Figures by James Sowerby.* \$450

73315. **STIRLING, PATRICK JAMES. *The Australian And Californian Gold Discoveries, and their Probable Consequences;*** or, an Inquiry into the laws which Determine the Value and Distribution of Precious Metals: with Historical Notices of the Effects of the American Mines on European Prices in the Sixteenth, Seventeenth, and Eighteenth Centuries First Edition; 8vo; pp. xiv (last blank), [13]-280 (last blank), [2] 1 book ad, last blank; folding frontispiece table, original maroon cloth with decorative blind stamp design, title in gilt on spine; spine faded, repair to base of spine; two bookplates pasted to front fixed endpaper, faint remnant of 4 white digits at the base of spine; a good copy. Edinburgh, Oliver & Boyd, Tweeddale Court. Agents in London, Simpkin, Marshall, & Co., 1853. *Bookplates of James Angus Johnson and Charles R. Glover. This actual book is listed in the Glover Catalogue as item 2374. Written as a series of letters on various precious metal related areas from 1492 and including origin, use and function of money, market and mint price of gold and silver, effects of increased supply, phenomenon of prices in Australia, America and Europe, prices of labour and commodities, principles governing international values, effects of discoveries on different classes of society, recent accounts of gold discoveries in California and Australia and more. One of the rarest of the early Australian goldfields works. Folding chart details the value of precious metals since 1500. Ferguson 16282. This book has only 1 book ad at the back, the rest have been neatly removed.* \$500



78490. **STRUTT, WILLIAM. *Victoria The Golden.*** Scene, Sketches And Jottings From Nature By William Strutt Melbourne, Victoria 1850-1862. With a Narrative by Marjorie Tipping. Special Numbered Limited Edition; Oblong Imp. Folio; pp. (iv), 83; 100 colour plates, two appendices, Strutt's Australasian collections, select bibliography, index; original full leather binding gilt decoration to spine and front board, title lettered in gilt on front board, original plastic dustjacket, comes with its original collectors certificate signed by the President of the Legislative Council, the Speaker of the Legislative Assembly and the Author of the Text Marjorie Tipping, Edition limited to 250 numbered copies, this copy being number 62. fine condition in its original printed card slip case. This copy also has folder of six prints, they are full colour reproductions, printed on heavyweight paper each 406mm x 596mm, these are packaged in a separate presentation folder. Melbourne, Library Committee, Parliament of Victoria, 1980. *While the standard edition of this title is very common this limited edition is rarely seen on the market. as with the folder of prints which almost never appears on the market.* \$550

71691. **STURT, CHARLES. *Narrative Of An Expedition Into Central Australia.*** Performed under the authority of Her Majesty's Government, during the years 1844, 5 and 6. Together with a notice of the province of South Australia, in 1847 by Captain Charles Sturt F.L.S. F.R.G.S. First Edition; Two Volumes; 8vo; original green boards with ornate blind stamp patterning with title, author and publisher in gilt on spine, uncut pages with many still joined at top; yellow endpapers; Volume 1; pp. xiv, 416, 10 pages of book ads, last page blank; folding map of Sturt's journey by John Arrowsmith; coloured frontispiece with tissue guard; 3 full page colour plates, 4 full page b/w plates, 11 b/w illustrations within text; minor stains to front board, some browning to page edges; a good copy. Volume 2; pp. vi, 308, 92 pages of appendices, 14 pages of book ads; b/w frontispiece, 2 full page colour plates, 5 full page b/w illustrations and 4 b/w illustrations within text; appendices; boards have small spot stains, binding a little loose at one spot of pp. 144; some browning to page edges; otherwise a very good set. London, T. W. Boone, 1849, MDCCCXLIX. *Ferguson 5202. Spectacular hand coloured illustrations by John Gould, two tinted plates after S. T. Gill also plates after Henry Melville, Frome and Sturt including Native Village of several Aboriginal families and dwellings, a native grave, and King William Street, Adelaide. Includes narrative Edmund Kennedy's survey of Mitchells "Victoria River". Appendices include birds by John Gould, and Botany by Robert Brown a voyager with Flinders, list of specimens and names of rocks collected, localities of the specimens.* \$3900



62833. **STURT, CHARLES. *Two Expeditions Into Southern Australia, during the years 1828, 1829, 1830 and 1831:*** With observations on the soil, climate, and general resources of the colony of New South Wales. Second Edition; 2 Vols; 8vo; Vol I: pp. lxxx, 219; b/w frontispiece, 1 folding map with two 50mm closed tears and minor browning, 2 colour plates, s b/w plates, appendices; Vol II: pp. vi, 271, 16 catalogue; b/w frontispiece, 2 colour plates, 5 b/w plates, appendices; both volumes bound

in modern half morocco with maroon cloth boards, raised bands and gilt decoration to spine, title in gilt on red label on spine, page edges marbled, book plates, minor wear to spine joints, cloth slightly rubbed, light bumping and scuffing to corners, otherwise very good copy. London, Smith, Elder, 1834. *Ferguson 1853.* \$2200

71442. **"TAGGERTY" (J. E. Pyke) *The Australian Fishing Manual (With Hints on Camping)*** First Edition; 8vo; pp. 152; numerous b/w illustrations, original pictorial stiff wrappers, very good copy. Melbourne, Reviews Pty Ltd, Henty House, Little Collins Street, n.d. (c 1929) *Has price on front cover of 2/6, and has advertisement on last page for the Upper Yarra Hotel.* \$280

68931. **THOMPSON, RALPH. *An Artist's Safari.*** Limited Edition; 4to; approx. 160 pages (un-paginated); b/w illustrations and sketches throughout, colour illustrations and sketches; bound in original quarter red Nigerian goatskin with vellum tips and terracotta cloth boards, title lettered in gilt on spine, raised bands, original slipcase, a fine copy. London, St. James Place, 1979. *One of 20 copies signed by Ralph Thompson and specially bound by Zaebensdorf. The outstanding sketches and colour plates in his book give a unique and unrivalled account of one man's visit to the game parks of East Africa.* \$800



63231. **The Union Of The Railway Systems Of New South Wales And Victoria.** Celebration At Albury, On the 14th June, 1883. First Edition; 8vo; pp. iv, 99; marbled endpapers, appendix, original black stiff leather wrappers, title lettered in gilt on front, minor scuffing to tail of boards, minor bumping to head corners, rear hinge splitting, otherwise very good copy. Sydney, Thomas Richards, Government Printer, 1883. \$490

71541. **WELLS, WILLIAM HENRY. A Geographical Dictionary; Or Gazetteer Of The Australian Colonies:** Their Physical And Political Geography. Together With A Brief Notice Of All The Capitals, Principal Towns And Villages; Also Of Bays, Gulfs, Mountains, Population And General Statistics. Illustrated With Numerous Maps And Drawings. First Edition; 8vo; pp. xvi, 440 last page blank; two frontispieces; folding map of Australia and 22 lithograph maps with outline colouring, list of books consulted, list of subscribers names; contemporary full leather calf binding, ribbed spine, title on red panel. marbled endpapers, marbled page edges; back-strips ornate gilt, gilt rectangles on both boards, ornate gilt design to edges of boards; bound without advertisements, endpapers and first few pages lightly foxed, bookplate on front endpaper; minor bumping to corners and edges; leather has a few minor marks, otherwise a very good bright copy. Sydney, W. & F. Ford, George Street. (c-1848). the date of publication on the title page has a small piece pasted over it stating London: Effingham Wilson, Publisher, Royal Exchange. (This most likely for copies that were to be sold in London) *The book contains very early comments on Gold both in ore and sand at Mount Disappointment Victoria. Chapters on Aborigines include whites being reincarnations of their own people, burial rites. Several pages on Boyd Town including various recommendations from Ship Captains, listing on Adelaide Port includes directions to sail a safe course steering by Mount Lofty which has had the trees cut off from its summit and warnings of Shoals. Descriptions of St. Kilda, River Yarra is called the Yarra Yarra with waterfalls, pop. of Melbourne given as 17,333; Geelong, 3870; and Portland 2267; Sydney pop. includes sexes and religions, folding map has divisions of Central South Australia, Central North Australia, Endracht's Land, De Witt's Land, North Australia and Van Diemens Land and much more. Does not contain the ads. same as Ferguson 4949.* \$1200



78570. **WRIGHT, GEORGE. Wright's Australian And American Commercial Directory And Gazetteer. 1881-82** A Complete Hand-Book Of Trades, Professions, Commerce And Manufactures In The Australian Colonies With Lists Of The American Exporters And Manufacturers And Traders Of British India. First Edition; thick 8vo; pp. 38 [Australasia with folding world map, x, 314 Victoria with folding map, 382 New South Wales with folding map; 414 New Zealand with folding map, 160 Queensland with folding map, 138 South Australia with folding map, 42 Tasmania, 12 Western Australia, 98 British India, 230 American Directory with folding map; brown cloth boards; short title in gilt on spine with 1881-82] with black borders; gilt advance Australia emblem on front rear endpaper ads; boards have light wear and some fading; cloth tape reinforces front endpaper hinge; small stain on spine; a good copy with very good maps. New York, George Wright, [1881] *Lists everything for visitors or business includes telegraph and postal costs, tariffs, rules and costs for mailing everything. Each state, territory lists squatters and farmers eg John Bingham, Woosang, Town directory eg. Frankston population 100 remarkable for salubrity of climate names trades people and has large coloured folding state map at end. Queensland section includes stations in the "unsettled district". Many American full page ads include Pacific Steamship Co. with illus. of steam/sail ship with fares and promo. opposite large folding colour map of routes with company flag, Union Pacific Railways ad with large coloured folding map, Johnston's Dry Sized Kalsomine Fresco Paints with pasted on colour chart, Smith and Wesson, Remington, Zero Refrigerators, printing, agriculture, playing cards, horse shoe nails, toys wagons, and many more brilliant ads I would like to mention.* Ferguson 18895. \$1500

50450. **YOUNG, SIR GEORGE. Facsimile of a Proposal for a Settlement on the Coast of New South Wales** From a Copy in the possession of the Publishers. Facsimile; Lge 8vo; pp. (4) unpaginated; original stiff wrapper, wrapper split along spine and repaired with clear tape, small piece missing from wrapper at top of spine, 3 closed tear to fore edges of wrapper repaired with clear tape, wrapper discoloured with some minor foxing and silverfish damage, scattered foxing to pages, contained in blue cloth hardbound folder, good copy. Sydney, Angus & Robertson, 1888. \$100

Our phone number at the book fair is 0400 884 012

All prices are in Australian dollars.

Where required, postage/freight is extra at cost.

Purchases may be made with AMEX, MASTERCARD or VISA, either by phone, mail, fax, email or our secure online order facility from our web site www.timebooksellers.com.au.

All items are sold as complete and in good condition unless otherwise noted. Any item may be returned within seven days if found to be incorrectly described.